



Transportation Guide

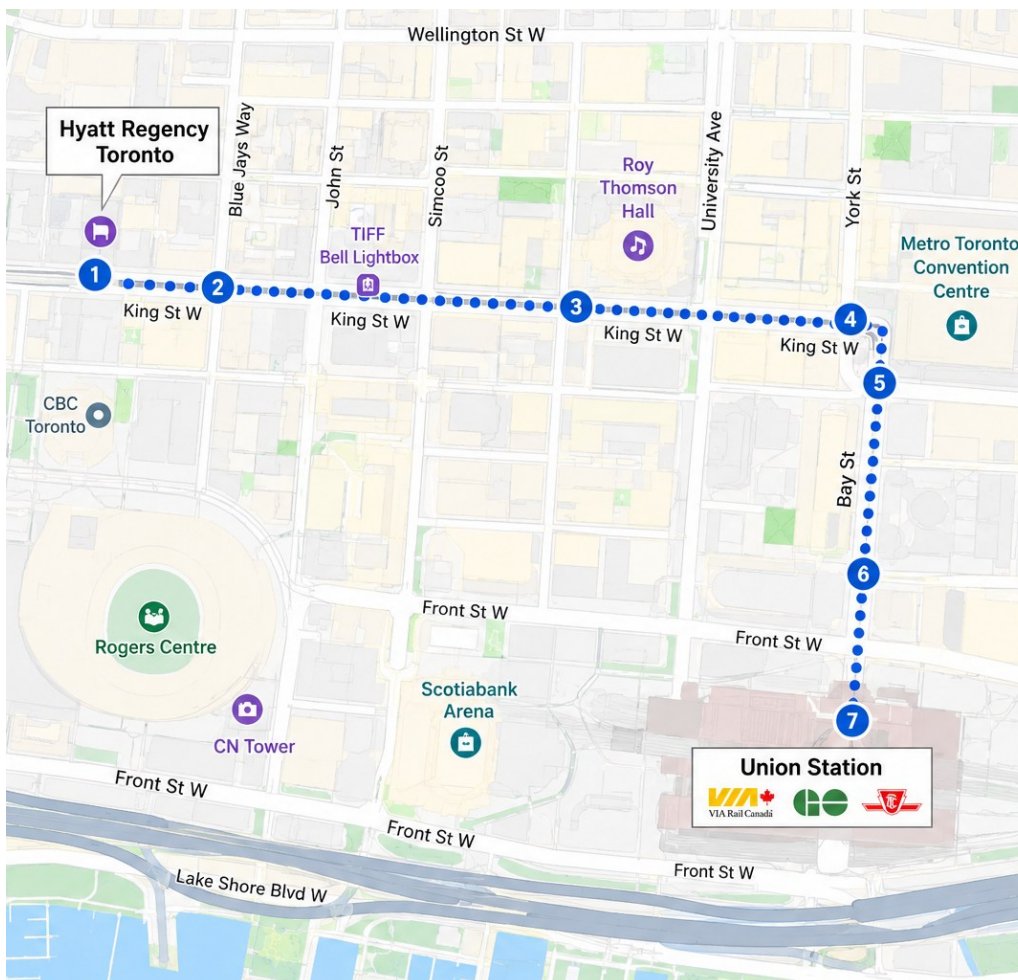
Hyatt Regency to Exhibition Place/Enercare Center

Option 1: Transit-GO Train via Union Station

Allow : 1.5hrs

- Train runs about every 15–20 minutes during rush hour
- Rush hour is typically 6:30am-9:30am
- Direct: 1 stop, no transfers
- Travel time: ~7 minutes (very fast) once boarded
- Capacity: Designed for large volumes of riders
- Reliability: Not affected by road traffic

1. Walk from Hyatt Regency to Union Station (12-15mins)



WALKING DIRECTIONS Hyatt Regency Toronto to Union Station

- 1 Exit the Hyatt Regency onto King Street West.
- 2 Turn left (east) on King Street West.
- 3 Continue walking straight east along King Street West for several blocks.
 - Pass Blue Jays Way
 - Pass John Street
 - Pass Simcoe Street
 - Pass University Avenue
- 4 After crossing York Street, continue one more short block.
- 5 Turn right (south) onto Bay Street.
- 6 Walk south on Bay Street for about 2 minutes.
- 7 You will arrive at the main entrance of Union Station on your right at Front Street West.

Distance: ~1.1 km

Time: 12–15 minutes




2. Enter **Union Station** and follow the signs for **GO Transit trains**. The information booth can be a helpful resource if you need direction.



3. Walk toward the GO Train concourse area. The signs in the archway will say: **York Concourse Hall**.



4. Head towards the train platform boarding area.

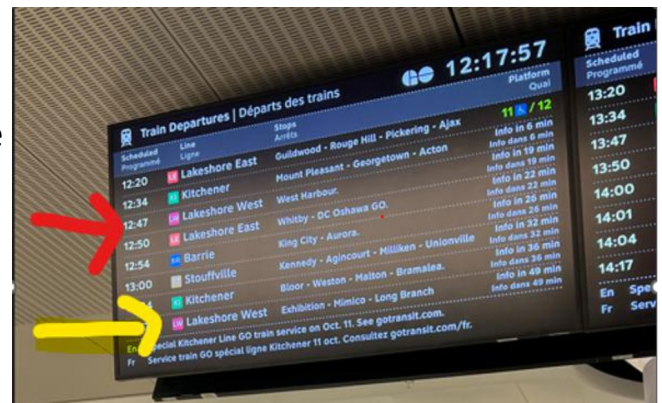



5. Check the departure boards for trains stopping at **Exhibition Station**. You will be looking for the **Lakeshore West** line.

Under “**Stops**” ensure it includes “**Exhibition**”. If it does not include this, it will NOT stop there and go past it.

Example:

- **Yellow Arrow:** Lakeshore West line includes “Exhibition” listed under stops
- **Red Arrow:** does NOT include “Exhibition” stop
- If there is a period (.) at the end of the listed “stops”, it means it will NOT travel past the last listed stop






6. Scan your **Presto card** for entry to the platform.

Reminders:

- **TAP on** when starting a trip on GO Transit
- **ALWAYS TAP OFF** at final destination!



7. Once you have the **Platform number**, take the **corresponding stairs/escalators** up from the concourse level. If you have questions, ask the helpful Customer Service reps wearing safety vests.




8. You're looking for the **Lakeshore West line**. Board the GO Train heading westbound toward **Exhibition Station**.



9. Ride the train for **one stop**, then exit the train at **Exhibition Station**.





10. Follow the pedestrian path and signs toward Exhibition Place and the **Enercare Centre**.



11. Walk a few minutes to the main entrance of Enercare Centre. **You have arrived at your destination.**



PRESTO Card Info....

All SCNC registered delegates will receive a pre-paid Toronto Transit Presto Card with \$60. This is enough for 4 days travel, 2 rides per day. Hotel to Enercare, and Enercare to Hotel. A pre-paid PRESTO card is also reloadable and can add more funds to it for additional travel (ex: free time).

How to Use a PRESTO Card....

- **Go-Train/ UP Express:** Tap the card when boarding. **You MUST tap again when getting off to calculate the correct distance-based fare. If you do not tap when getting off, it will calculate the fair to remove from the card to the very end of the line.**
- **Subway:** Tap the card on the reader when entering the subway station turn style. On the TTC, you do not need to tap off when exiting.

How to Re-Load....

- Shoppers Drug Mart locations, PRESTO vending machines in subway/ train stations, or click [HERE](#)





Option 2: Walking via Hyatt Regency

Allow : 45mins

- 30-35min walk
- Click [HERE](#) for Google Map link (select King Street W & Strachan Ave route)
- Very easy route: only one turn
- Sidewalks are wide and pedestrian friendly
- If you see the CN Tower getting smaller behind you, you're going the right way

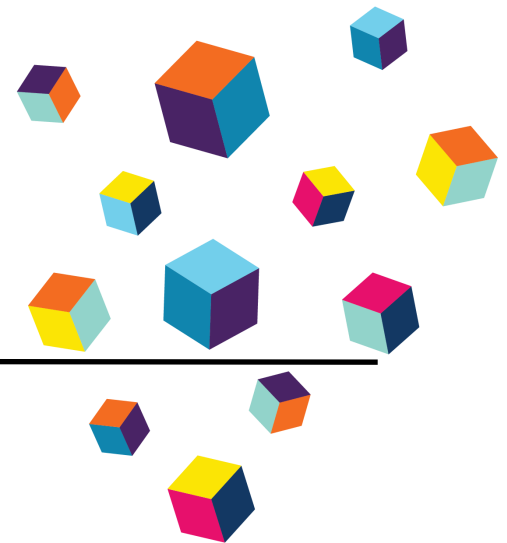
1. Start at Hyatt Regency Toronto

- Exit onto **King Street West (King St W)**
- Face **west** (away from downtown core / CN Tower slightly behind you)

2. Walk straight along King St W

- Continue **west** for ~1.5 km (20–25 minutes)
- Stay on the same street the entire time
- 📍 You'll pass major intersections:
 - **Spadina Ave**
 - **Bathurst St**
 - **Fort York Blvd**

👉 Just **keep going straight** — no turns yet



3. Reach Strachan Ave

- After Fort York, look for **Strachan Avenue**
- This is a major north–south road near the end of King St W

4. Turn left onto Strachan Ave

- Turn **left (south)** toward the lake
- Walk **5–7 minutes**

5. Enter Exhibition Place

- You'll see the iconic **Princes' Gates** (large archway entrance)
- Walk through into **Exhibition Place grounds**
- **Arrived!!**